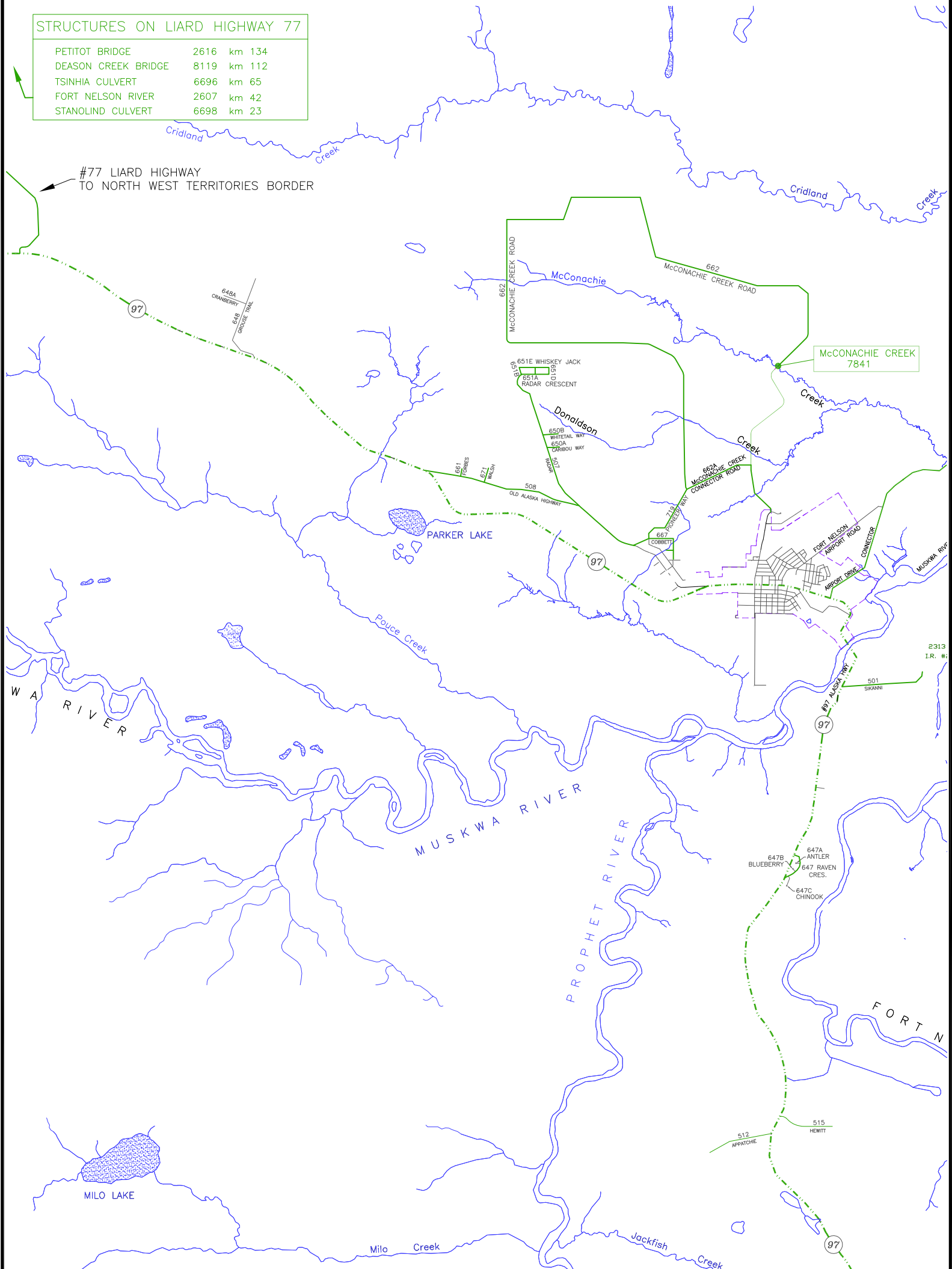


STRUCTURES ON LIARD HIGHWAY 77





PETITOT BRIDGE	2616	km 134
DEASON CREEK BRIDGE	8119	km 112
TSINHIA CULVERT	6696	km 65
FORT NELSON RIVER	2607	km 42
STANOLIND CULVERT	6698	km 23



BRITISH COLUMBIA

Ministry of Transportation & Infrastructure
Peace Highways District

**FORT NELSON
85 TONNE PERMIT ROUTE
NOVEMBER 2009**

-  ROADS AND STRUCTURES APPROVED FOR 85 TONNES
-  ROADS APPROVED FOR 85 TONNES – OTHER JURISTITION
-  ROADS AND STRUCTURES NOT EVALUATED OR NOT ADEQUATE FOR 85 TONNES
-  ROADS HAVING STRUCTURES WITH POSTED WEIGHT RESTRICTION